





# 2023 Doniphan County Cropland Data Layer









Land Cover Categories  
(by decreasing acreage)

**AGRICULTURE\***

-  Corn
-  Soybeans
-  Grass/Pasture
-  Other Hay/Non Alfalfa
-  Alfalfa
-  Winter Wheat
-  Dbl Crop WinWht/Soybeans
-  Sorghum
-  Sod/Grass Seed
-  Oats
-  Rye
-  Dbl Crop WinWht/Sorghum
-  Triticale
-  Walnuts
-  Millet
-  Pumpkins

**NON-AGRICULTURE\*\***

-  Deciduous Forest
-  Developed/Open Space
-  Open Water
-  Developed/Low Intensity
-  Herbaceous Wetlands
-  Developed/Medium Intensity

