



















2020 Marion County Cropland Data Layer









Land Cover Categories
(by decreasing acreage)

AGRICULTURE*

-  Grass/Pasture
-  Soybeans
-  Winter Wheat
-  Corn
-  Dbl Crop WinWht/Soybeans
-  Other Hay/Non Alfalfa
-  Alfalfa
-  Sorghum
-  Dbl Crop WinWht/Sorghum
-  Triticale
-  Oats
-  Sunflowers
-  Cotton
-  Rye
-  Dbl Crop WinWht/Corn
-  Dbl Crop Oats/Corn

NON-AGRICULTURE**

-  Deciduous Forest
-  Developed/Open Space
-  Open Water
-  Developed/Low Intensity
-  Woody Wetlands
-  Developed/Medium Intensity

